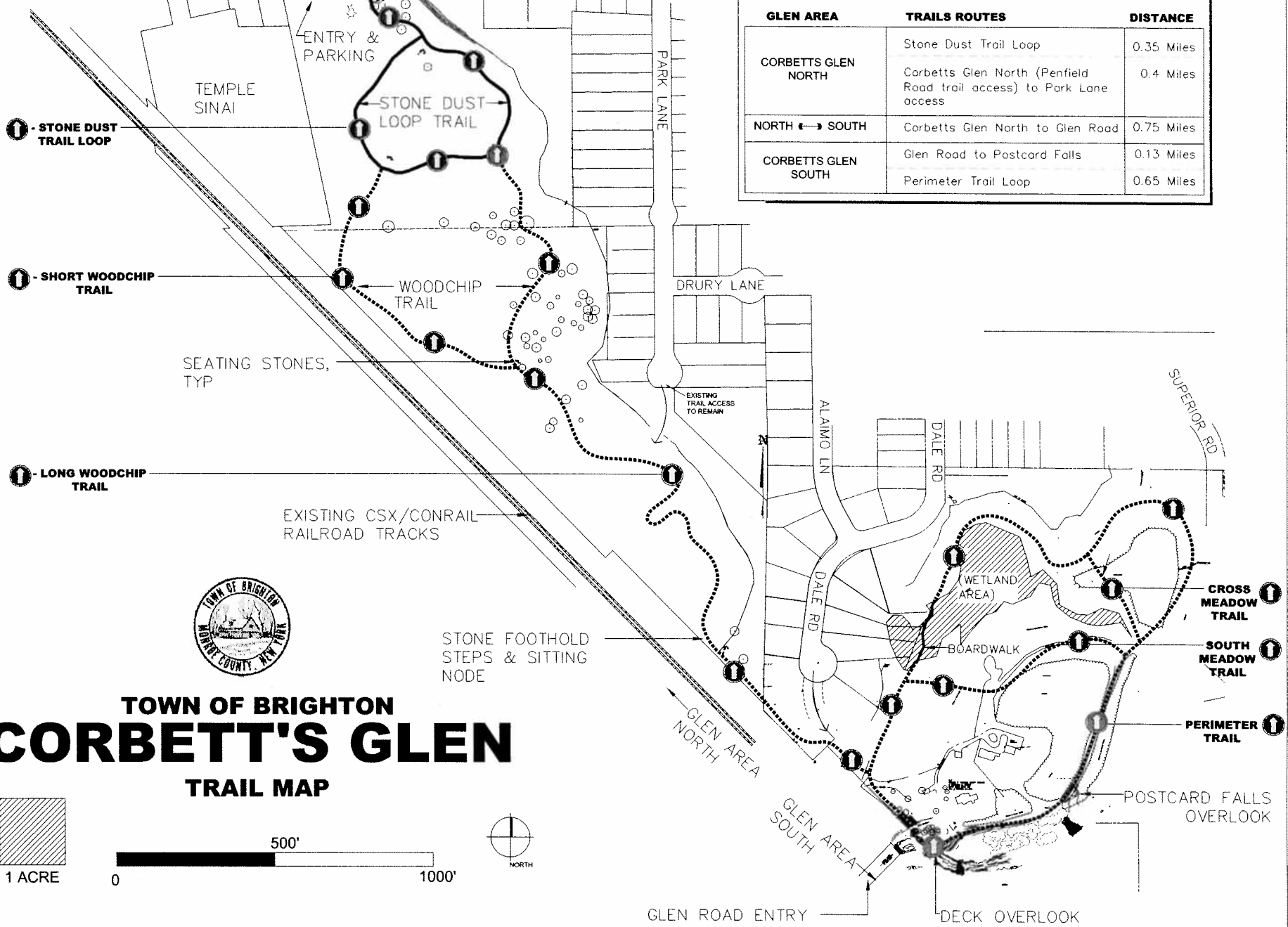


.14 MILES TO LANDING ROAD .5 MILES TO ELLISON PARK TRAILHEAD



PENFIELD ROAD (COUNTRY ROAD 269)

TRAIL DISTANCES:

GLEN AREA	TRAILS ROUTES	DISTANCE
CORBETTS GLEN NORTH	Stone Dust Trail Loop	0.35 Miles
	Corbetts Glen North (Penfield Road trail access) to Park Lane access	0.4 Miles
NORTH ↔ SOUTH	Corbetts Glen North to Glen Road	0.75 Miles
CORBETTS GLEN SOUTH	Glen Road to Postcard Falls	0.13 Miles
	Perimeter Trail Loop	0.65 Miles



TOWN OF BRIGHTON
CORBETT'S GLEN
TRAIL MAP



GLEN ROAD ENTRY

DECK OVERLOOK